

NOTICE!!

These documents have been scanned!

Do not place un-scanned documents beneath this notice!

Do not remove this notice from this file!

GPO Jacket No. 560-102
Print Order 61540
Rise Business Services, LLC
Job=AZ15 5/6/2019



Box Number= AZ15022



Claim Begin-End: AMC434569-AMC434569

1 Initial Receipt



AZ15022-13


AMC434518-AMC435476

United States Department of the Interior
Bureau of Land Management
 LANDS/RECREATION & PLANNING
 ONE N CENTRAL AVE
 PHOENIX, AZ 85004 -2203
 Phone: 602-417-9200

Receipt

No: 3428158

Transaction #: 3527194	
Date of Transaction: 11/09/2015	
CUSTOMER:	
	KIRK BAKER PO BOX 233 FILER, ID 83328-0233 US



LINE #	QTY	DESCRIPTION	REMARKS	UNIT PRICE	TOTAL
1	1.00	LOCATABLE MINERALS / MINING CLAIMS- NEW, UNADJUD, ONE OR MORE AUTH NOS / NEW MINING CLAIMS LOCATION FEE CASES: AMC434569/\$37.00		- n/a -	37.00
2	1.00	LOCATABLE MINERALS / MINING CLAIMS- NEW, UNADJUD, ONE OR MORE AUTH NOS / NEW MINING CLAIM PROCESSING FEE CASES: AMC434569/\$20.00		- n/a -	20.00
3	1.00	LOCATABLE MINERALS / MINING CLAIMS- NEW, UNADJUD, ONE OR MORE AUTH NOS / NEW MINING CLAIMS MAINTENANCE FEE CASES: AMC434569/\$155.00		- n/a -	155.00
TOTAL:					\$212.00

PAYMENT INFORMATION			
1	AMOUNT:	212.00	POSTMARKED: 11/02/2015
	TYPE:	CHECK	RECEIVED: 11/05/2015
	CHECK NO:	23336230116	
	NAME:	BAKER, KIRK PO BOX 233 FILER ID 83328-0233 US	

REMARKS

This receipt was generated by the automated BLM Collections and Billing System and is a paper representation of a portion of the official electronic record contained therein.

NOTICE!!

These documents have been scanned!

Do not place un-scanned documents beneath this notice!

Do not remove this notice from this file!

GPO Jacket No. 560-102
Print Order 61540
Rise Business Services, LLC
Job=AZ15 5/6/2019



Box Number= AZ15022



Claim Begin-End: AMC434569-AMC434569

2 Correspondence



AZ15022-13

AMC434518-AMC435476



Amc434569

Date Produced: 10/15/2018

ConnectSuite Inc.:

The following is the delivery information for Certified Mail™/RRE item number 9214 8901 9403 8373 5651 46. Our records indicate that this item was delivered on 10/10/2018 at 03:29 p.m. in FILER, ID 83328. The scanned image of the recipient information is provided below.

Signature of Recipient :

Keith Baker
Keith Baker

Address of Recipient :

Box 233

Thank you for selecting the Postal Service for your mailing needs. If you require additional assistance, please contact your local post office or Postal Service representative.

Sincerely,
United States Postal Service

The customer reference number shown below is not validated or endorsed by the United States Postal Service. It is solely for customer use.

Customer Reference Number: C1020250.5902832

SENDER: COMPLETE THIS SECTION

- Complete items 1, 2, and 3.
- Print your name and address on the reverse so that we can return the card to you.
- Attach this card to the back of the mailpiece, or on the front if space permits.

1. Article Addressed to:

KIRK BAKER
 PO BOX 233
 FILER, ID 83328-0233
 920/RM/AMC434569



9590 9403 0984 5271 0618 80

2. Article Number (Transfer from service label)

7015 3010 0000 3945 1681

COMPLETE THIS SECTION ON DELIVERY

A. Signature

X

Kirk Baker

- Agent
- Addressee

B. Received by (Printed Name)

Kirk Baker

C. Date of Delivery

RECEIVED
2016 APR 25 P 2:11

D. Is delivery address different from item 1? Yes
If YES, enter delivery address below: No

2016 APR 25 P 2:11

PHOENIX, ARIZONA


3. Service Type

- Adult Signature
- Adult Signature Restricted Delivery
- Certified Mail®
- Certified Mail Restricted Delivery
- Collect on Delivery
- Collect on Delivery Restricted Delivery
- Priority Mail Express®
- Registered Mail™
- Registered Mail Restricted Delivery
- Return Receipt for Merchandise
- Signature Confirmation™
- Signature Confirmation Restricted Delivery

USPS TRACKING#



9590 9403 0984 5271 0618 80




First-Class Mail
Postage & Fees Paid
USPS
Permit No. G-10

**United States
Postal Service**

• Sender: Please print your name, address, and ZIP+4® in this box•

UNITED STATES
DEPARTMENT OF THE INTERIOR
Bureau of Land Management
Arizona State Office
One N. Central Avenue, Suite 800
Phoenix, AZ 85004-4427



SENDER: COMPLETE THIS SECTION

- Complete items 1, 2, and 3.
- Print your name and address on the reverse so that we can return the card to you.
- Attach this card to the back of the mailpiece, or on the front if space permits.

1. Article Addressed to:

KIRK BAKER
 PO BOX 233
 FILER, ID 83328-0233
 920/RM/AMC434569



9590 9403 0984 5271 0618 80

2. Article Number (Transfer from service label)

7015 3010 0000 3945 1681

COMPLETE THIS SECTION ON DELIVERY

A. Signature

X *Kirk Baker*

- Agent
- Addressee

B. Received by (Printed Name)

Kirk Baker

C. Date of Delivery

RECEIVED
2016 APR 25 P 2:11
ST. LOUIS, MO

D. Is delivery address different from item 1? Yes
If YES, enter delivery address below: No

2016 APR 25 P 2:11

PHOENIX, ARIZONA

3. Service Type

- Adult Signature
- Adult Signature Restricted Delivery
- Certified Mail®
- Certified Mail Restricted Delivery
- Collect on Delivery
- Collect on Delivery Restricted Delivery

- Priority Mail Express®
- Registered Mail™
- Registered Mail Restricted Delivery
- Return Receipt for Merchandise
- Signature Confirmation™
- Signature Confirmation Restricted Delivery



United States Department of the Interior

BUREAU OF LAND MANAGEMENT

Arizona State Office

One North Central Avenue, Suite 800

Phoenix, Arizona 85004-4427

www.blm.gov/az/

APR 04 2016



In Reply Refer To:
3800 (9200) RM
AMC434569

CERTIFIED MAIL – RETURN RECEIPT REQUESTED 7015 3010 0000 3945 1681

NOTICE

KIRK BAKER
PO BOX 233
FILER, ID 83328-0233

:
:
:

This Decision Affects Those Claims
Shown in the Block Below.

AMC434569
ITSMINE 1

Amendment(s) Not Processed

An amendment for the claim(s) listed above was received by the Bureau of Land Management (BLM) Arizona State Office. The amendment(s) cannot be processed for the following reason:

The amendment changed the boundaries of the claim and took in new ground. Neither action is allowable by an amendment.

If appropriate, please submit a corrected amendment or additional fees, within 30 days of your receipt of this notice. If the required information is not received with the 30-day timeframe, the amendment(s) will not be processed and the BLM will retain the non-refundable processing fees submitted.

If additional information is required, please contact RéAnn Myers at 602-417-9413. Please include your AMC serial number(s) on all correspondence.

Rebecca Heick

Rebecca Heick
Deputy State Director
Lands, Minerals and Energy Division

NOTICE!!

These documents have been scanned!

Do not place un-scanned documents beneath this notice!

Do not remove this notice from this file!

GPO Jacket No. 560-102
Print Order 61540
Rise Business Services, LLC
Job=AZ15 5/6/2019



Box Number= AZ15022



Claim Begin-End: AMC434569-AMC434569

3 Transfers



AZ15022-13

AMC434518-AMC435476

When Recorded Mail To:

434569

NAME: Bob Gontarek

Address: 608 Grande Sombbrero Way

City, State, Zip: Henderson NV. 89015

QUITCLAIM DEED

For Value Received Kirk Baker
Box 233 Filer Id, 83328

Do hereby convey, release, remise and forever quit claim unto
Bob Gontarek

Whose address is: 608 Grande Sombbrero Way Henderson NV. 89015
Hereinafter called the Grantee, the following described premises situated
in Mohave County Arizona

To wit: The unpatented mining claim known as
Its mine I, recorded as County Document #
2015048503 and B.L.M. A.M.C. # 434569

Together with their appurtenances

Dated: 01.29.2020

X Kirk Baker
Signature
Kirk Baker
Printed Name
Robert Gontarek
Signature
Robert Gontarek
Printed Name

STATE OF Idaho

:SS
COUNTY OF Twin Falls

This instrument was acknowledged before me on
29th of January, 2020

By Samuel H. Callen

SAMUEL H CALLEN
Notary Public - State of Idaho
Commission Number 67888
My Commission Expires Jun 10, 2022

4732611

RECEIVED
BIM #7 STATE OFFICE
2020 APR - 1 A 11: 20
PHOENIX, ARIZONA

This form is to be completed in black ink.

MAP FILING FORM

Map of the ITSMINE 1. Lode Mining
Claim Group, in Section 3+4, Township 26N Range 21W,
in the Weaver Mining District,
Mohave County, Arizona

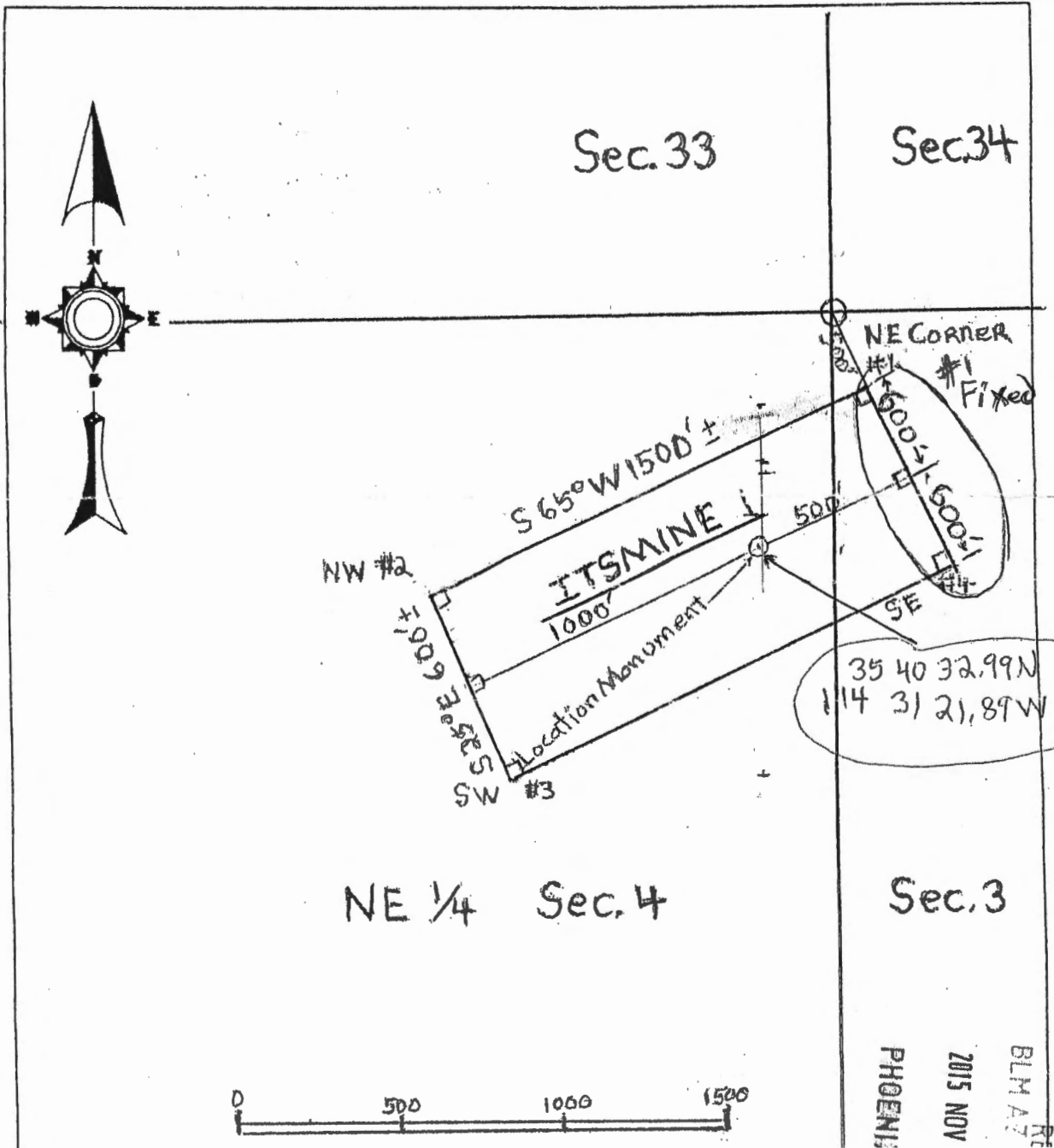
Located on the 1 day of Oct, 2015 by

Locator name and address (please print):

Kirk Baker
Box 233
Filer Id. 8332B

RECORDER'S STAMP

Describe here the position of the Claim Location Monument, if one is used. 500' from East end of claim



Robert Gontarek
608 Grande Sombreno Way
Henderson NV 89015

LAS VEGAS NV 890

27 MAR 2020 PM 4 L



BLM Arizona
One North Central Av.
Suite 800
Phoenix AZ 85004

RECEIVED
BLM AZ STATE OFFICE

2020 APR -1 A 11: 26

PHOENIX, ARIZONA

85004-442700





United States Department of the Interior
Bureau of Land Management
 DIV OF LANDS, MINRLS & ENERGY
 ONE N CENTRAL AVE
 PHOENIX, AZ 85004 -4427
 Phone: 602-417-9200

Receipt	
No:	4722611

Transaction #: 4847855
Date of Transaction: 04/03/2020
CUSTOMER:
ROBERT GONTAREK 608 GRANDE SOMBRERO WAY HENDERSON, NV 89015-2914 US

LINE #	QTY	DESCRIPTION	REMARKS	UNIT PRICE	TOTAL
1	1.00	LOCATABLE MINERALS / MINING CLAIMS- NOT NEW-UNADJUD, ONE AUTH NO. ONLY / MINING CLAIM MONEY RECEIVED CASES: AMC434569/\$15.00	TRF	- n/a -	15.00
TOTAL:					\$15.00

PAYMENT INFORMATION			
1	AMOUNT:	15.00	POSTMARKED: N/A
	TYPE:	CHECK	RECEIVED: 04/01/2020
	CHECK NO:	1076	
	NAME:	GONTAREK, ROBERT 608 GRANDE SOMBRERO WAY HENDERSON NV 89015-2914 US	

REMARKS

This receipt was generated by the automated BLM Collections and Billing System and is a paper representation of a portion of the official electronic record contained therein.

**NO
DOCUMENTS
FOUND**

NO DOCUMENTS FOUND
NO DOCUMENTS FOUND

NOTICE!!

These documents have been scanned!

Do not place un-scanned documents beneath this notice!

Do not remove this notice from this file!

GPO Jacket No. 560-102
Print Order 61540
Rise Business Services, LLC
Job=AZ15 5/6/2019



Box Number= AZ15022



Claim Begin-End: AMC434569-AMC434569

4 Annual Filings



AZ15022-13

AMC434518-AMC435476

UNITED STATES
DEPARTMENT OF THE INTERIOR
BUREAU OF LAND MANAGEMENT
MAINTENANCE FEE WAIVER CERTIFICATION

88
JMC

434569

FORM APPROVED
OMB NO. 1004-0114
Expires: January 31, 2020

SEE INSTRUCTIONS ON PAGE 2

1. This small miner waiver is filed for the assessment year beginning on September 1, 2019 and ending on September 1, 2020.
2. The undersigned and all related parties owned ten or fewer mining claims, mill, or tunnel sites located and maintained on Federal lands in the United States of America on September 1, 2019.
3. The undersigned have performed the assessment work required by law for each mining claim listed prior to filing this waiver and understand that by filing this form, the undersigned must file an affidavit of assessment work with the Bureau of Land Management (BLM) by the December 30th following the filing of this waiver.
4. The undersigned understand that if the assessment work obligation has not yet come due under 30 U.S.C. 28 (for those claims in their first assessment year only), a notice of intent to hold reciting this condition must be recorded by the December 30th following the filing of this waiver.
5. The undersigned understand that mill and tunnel sites may also be listed on this waiver and be waived from payment of the maintenance fee, and that a notice of intent to hold for these sites is required to be filed with the BLM by the December 30th following the filing of this waiver.
6. The undersigned understand and acknowledge that pursuant to 43 U.S.C. 1212 and 18 U.S.C. 1001, the filing or recording of a false, fictitious, or fraudulent document with the BLM may result in a fine of up to \$250,000, a prison term not to exceed five years, or both.
7. The mining claims, mill or tunnel sites for which this waiver from payment of the maintenance fees is requested are:

CLAIM OR SITE NAME	BLM RECORDATION SERIAL NUMBER
1. <u>Itsmine 1</u>	<input checked="" type="checkbox"/> <u>AMC #434569</u>
2.	
3.	
4.	
5.	
6.	
7.	
8.	
9.	
10.	

RECEIVED
BLM AZ STATE OFFICE
2019 JUL 25 P 2:35
PHOENIX, ARIZONA

The owner(s) (claimants) of the above mining claims and sites are:

Kirk Baker

(Owner's Name - Please Print)

Box 233

(Owner's Mailing Address)

Kirk Baker

(Owner's Signature)

Filer

(City)

Id

(State)

83328

(Zip Code)

(Owner's Name - Please Print)

(Owner's Signature)

(Owner's Mailing Address)

(City)

(State)

(Zip Code)

(Owner's Name - Please Print)

(Owner's Signature)

(Owner's Mailing Address)

(City)

(State)

(Zip Code)

(Owner's Name - Please Print)

(Owner's Signature)

(Owner's Mailing Address)

(City)

(State)

(Zip Code)

(Continued on page 2)

INTERESTED
SEP 18 2019

BY: [Signature]

#451814/

[Signature]

(Owner's Name - Please Print)

(Owner's Signature)

(Owner's Mailing Address)

(City)

(State)

(Zip Code)

(Owner's Name - Please Print)

(Owner's Signature)

(Owner's Mailing Address)

(City)

(State)

(Zip Code)

(Owner's Name - Please Print)

(Owner's Signature)

(Owner's Mailing Address)

(City)

(State)

(Zip Code)

(Owner's Name - Please Print)

(Owner's Signature)

(Owner's Mailing Address)

(City)

(State)

(Zip Code)

18 U.S.C. 1001 and 43 U.S.C. 1212 make it a crime for any person knowingly and willfully to make to any department or agency of the United States any false, fictitious or fraudulent statements or representations as to any matter within its jurisdiction.

INSTRUCTIONS

1. This certification is made under the provisions of 43 U.S.C. § 1744 and 30 U.S.C. §28-28k and the regulations thereunder (43 CFR Part 3830).
2. The claimant(s) must fill in the dates in paragraph 1 for the beginning and ending of the assessment year for which this waiver is sought.
3. The claimant(s) must fill in the date in paragraph 2 for the beginning of the assessment year for which this waiver is sought.
4. All claim and site names and BLM serial numbers must be listed for the mining claims, mill sites, and tunnel sites for which the waiver is sought.
5. All owners of the mining claims, mill sites, and tunnel sites and their addresses must be given.
6. This waiver form must be signed by all the claimants or their designated agent, in original form. If an agent is designated, a notarized designation of agent, signed by all of the claimants with proper address given, must be submitted with this waiver.
7. This form must be filed no later than September 1st for the upcoming assessment year in the BLM State Office where the mining claims or sites are recorded, or the waiver cannot be granted by the BLM. (Example: To obtain a waiver for the assessment year 2012, which begins on September 1, 2011, you must qualify for and file for a waiver no later than September 1, 2011, in the proper BLM State Office.)
8. For all mining claims which require assessment work, you must record an affidavit of labor on or before the December 30th immediately following the filing of this waiver. For all other mining claims or sites waived, you must record a notice of intent to hold on or before the December 30th immediately following the filing of this waiver.
9. Mill and tunnel sites may also be listed on this waiver and be waived from payment of the maintenance fee. A notice of intent to hold for these sites is required to be filed by the December 30th following the filing of this waiver.

FOR OFFICIAL USE ONLY

attached to 222

UNITED STATES
DEPARTMENT OF THE INTERIOR
BUREAU OF LAND MANAGEMENT
MAINTENANCE FEE WAIVER CERTIFICATION

[Handwritten signature]

AMC 434569
FORM APPROVED
OMB NO. 1004-0114
Expires: January 31, 2020

SEE INSTRUCTIONS ON PAGE 2

1. This small miner waiver is filed for the assessment year beginning on September 1, 2018 and ending on September 1, 2019.
2. The undersigned and all related parties owned ten or fewer mining claims, mill, or tunnel sites located and maintained on Federal lands in the United States of America on September 1, 2018.
3. The undersigned have performed the assessment work required by law for each mining claim listed prior to filing this waiver and understand that by filing this form, the undersigned must file an affidavit of assessment work with the Bureau of Land Management (BLM) by the December 30th following the filing of this waiver.
4. The undersigned understand that if the assessment work obligation has not yet come due under 30 U.S.C. 28 (for those claims in their first assessment year only), a notice of intent to hold reciting this condition must be recorded by the December 30th following the filing of this waiver.
5. The undersigned understand that mill and tunnel sites may also be listed on this waiver and be waived from payment of the maintenance fee, and that a notice of intent to hold for these sites is required to be filed with the BLM by the December 30th following the filing of this waiver.
6. The undersigned understand and acknowledge that pursuant to 43 U.S.C. 1212 and 18 U.S.C. 1001, the filing or recording of a false, fictitious, or fraudulent document with the BLM may result in a fine of up to \$250,000, a prison term not to exceed five years, or both.
7. The mining claims, mill or tunnel sites for which this waiver from payment of the maintenance fees is requested are:

CLAIM OR SITE NAME	BLM RECORDATION SERIAL NUMBER
1. <u>Itsmine 1</u>	<u>AMC# 434569</u>
2.	
3.	
4.	
5.	
6.	
7.	
8.	
9.	
10.	

RECEIVED
BLM AZ STATE OFFICE
2018 OCT 15 P 2:55
PHOENIX, ARIZONA

The owner(s) (claimants) of the above mining claims and sites are:

Kirk Baker
(Owner's Name - Please Print)

Kirk Baker
(Owner's Signature)

Box 233 Filer Id. 83328
(Owner's Mailing Address)

Filer Id 83328
(City) (State) (Zip Code)

(Owner's Name - Please Print)

(Owner's Signature)

(Owner's Mailing Address)

(City) (State) (Zip Code)

(Owner's Name - Please Print)

(Owner's Signature)

(Owner's Mailing Address)

(City) (State) (Zip Code)

(Owner's Name - Please Print)

ENTERED
AC 247 removed
OCT 17 2018
AC 113
BY Corrected 2019 WVR
ps

(Owner's Signature)

(Owner's Mailing Address)

(City) (State) (Zip Code)



United States Department of the Interior

BUREAU OF LAND MANAGEMENT

Arizona State Office

One North Central Avenue, Suite 800

Phoenix, Arizona 85004-4427

www.blm.gov/az/

OCT 03 2018



In Reply Refer To:
3800 (9200) PB
AMC434569

CERTIFIED MAIL - RETURN RECEIPT REQUESTED No. 9214 8901 9403 8373 5651 46

NOTICE

KIRK BAKER	:	This Notice Affects Those Claims
PO BOX 233	:	Shown in the Block Below.
FILER, ID 83328-0233	:	

AMC434569
ITSMINE 1

Maintenance Fee Waiver Held for Rejection

This office received the Maintenance Fee Waiver Certification (waiver) for the above listed mining claim(s). The waiver is not properly completed and does not meet the annual filing requirements.

In accordance with 43 Code of Federal Regulations (CFR) 3835.10, the name, address, and original signatures of all owners of the mining claim must be included on the waiver form. Please correct the discrepancy as noted below:

The waiver was filed on a form that has expired. You must provide the waiver information on the enclosed current form.

In order to correct the defect in the waiver, per 43 CFR 3835.93, you must provide this office with the requested information within 60 days of your receipt of this notice. If you are unable to provide this information, you have the option of paying the annual maintenance fee of \$155 per claim (\$155 per 20 acres for placer claims larger than 20 acres). If we do not receive the requested corrections or the maintenance fees within the 60 day time frame, the claim(s) will be declared forfeited and closed.

Baker
Box 233
File ID
83328


RECEIVED
BLM AZ STATE OFFICE

2018 OCT 15 P 2:50

PHOENIX, ARIZONA

BOISE ID 837

10 OCT 2018 PM 2 T



BLM AZ state office
one North Central Av. Suite 80
Phoenix, Arizona 85004-4427

8500484427



DEPARTMENT OF THE INTERIOR
BUREAU OF LAND MANAGEMENT
MINING CLAIMS

(LIVE) Serial Register Page

Run Date/Time: 10/17/2018 14:49 PM

Page 1 Of 1

01 05-10-1872;017STAT0091;30USC26,28,34

Total Acres

Serial Number

Case Type: 384101: LODE CLAIM

20.660

AMC434569

Claim Name: ITSMINE 1

Commodity:

Case Disposition: ACTIVE

Lead File Number

Required Maintenance Fee: 155.00

AMC434569

Name & Address

Interest Relationship

BAKER KIRK

PO BOX 233

FILER ID 83328-0233

CLAIMANT

<u>Mer</u>	<u>Twp</u>	<u>Rng</u>	<u>Sec</u>	<u>Quadrant</u>	<u>District</u>	<u>County / State</u>	
14	0260N	0210W	003	NW	KINGMAN FIELD OFFICE	MOHAVE	AZ
14	0260N	0210W	004	NE	KINGMAN FIELD OFFICE	MOHAVE	AZ

<u>Act Date</u>	<u>Code</u>	<u>Action Text</u>	<u>Action Remarks</u>	<u>Receipt Number</u>
10/01/2015	403	LOCATION DATE		
11/05/2015	395	RECORDATION NOTICE RECD	2	3428158
08/14/2018	483	SMALL MINER CERT FILED	2019	
08/14/2018	480	EVID OF ASSMT FILED	2018	4236010
08/25/2017	483	SMALL MINER CERT FILED	2018	
08/25/2017	480	EVID OF ASSMT FILED	2017	3962384
08/22/2016	483	SMALL MINER CERT FILED	2017	
11/05/2015	484	LOCATION YEAR / MAINTENANCE FEE	2016;\$155	3428158
08/22/2016	480	EVID OF ASSMT FILED	2016	3638175
√10/15/2018	113	ADDITIONAL INFO RECEIVED	CORRECTED 2019 WVR	
10/03/2018	393	DECISION/NOTICE ISSUED	WAIVER CORRECTION REQ	
04/04/2016	393	DECISION/NOTICE ISSUED	AMENDMENT NOT PROCESS	
03/08/2016	398	DOC RETURNED UNRECORDED	\$10;635	3511931
03/03/2016	669	LAND STATUS CHECKED		
11/05/2015	501	ACCT ADV IN LEAD FILE	AMC434569;	
11/02/2015	404	COUNTY RECORDATION	2015048503;	

Line Nr

Remarks



United States Department of the Interior

BUREAU OF LAND MANAGEMENT


Arizona State Office

One North Central Avenue, Suite 800

Phoenix, Arizona 85004-4427

www.blm.gov/az/

OCT 03 2018



In Reply Refer To:
3800 (9200) PB
AMC434569

CERTIFIED MAIL - RETURN RECEIPT REQUESTED No. 9214 8901 9403 8373 5651 46

NOTICE

KIRK BAKER : This Notice Affects Those Claims
PO BOX 233 : Shown in the Block Below.
FILER, ID 83328-0233 :

AMC434569
ITSMINE 1

Maintenance Fee Waiver Held for Rejection

This office received the Maintenance Fee Waiver Certification (waiver) for the above listed mining claim(s). The waiver is not properly completed and does not meet the annual filing requirements.

In accordance with 43 Code of Federal Regulations (CFR) 3835.10, the name, address, and original signatures of all owners of the mining claim must be included on the waiver form. Please correct the discrepancy as noted below:

The waiver was filed on a form that has expired. You must provide the waiver information on the enclosed current form.

In order to correct the defect in the waiver, per 43 CFR 3835.93, you must provide this office with the requested information within 60 days of your receipt of this notice. If you are unable to provide this information, you have the option of paying the annual maintenance fee of \$155 per claim (\$155 per 20 acres for placer claims larger than 20 acres). If we do not receive the requested corrections or the maintenance fees within the 60 day time frame, the claim(s) will be declared forfeited and closed.

If additional information is required, please contact Pauline Brown at 602-417-9360. Please include your AMC serial number(s) on all correspondence.

Sincerely,

A handwritten signature in black ink, appearing to read "Lucas Lucero". The signature is fluid and cursive, with a long horizontal stroke at the end.

Lucas Lucero
Deputy State Director
Lands, Minerals and Energy Division

UNITED STATES
DEPARTMENT OF THE INTERIOR
BUREAU OF LAND MANAGEMENT

122

434569

MAINTENANCE FEE WAIVER CERTIFICATION

FORM APPROVED

OMB NO. 1004-0114

Expires: October 31, 2016

SEE INSTRUCTIONS ON PAGE 2

Corrected WVR Rec'd on 10/15/18

1. This small miner waiver is filed for the assessment year beginning on September 1, 2018 and ending on September 1, 2019.
2. The undersigned and all related parties owned ten or fewer mining claims, mill, or tunnel sites located and maintained on Federal lands in the United States of America on September 1, 2018.
3. The undersigned have performed the assessment work required by law for each mining claim listed prior to filing this waiver and understand that by filing this form, the undersigned must file an affidavit of assessment work with the Bureau of Land Management (BLM) by the December 30th following the filing of this waiver.
4. The undersigned understand that if the assessment work obligation has not yet come due under 30 U.S.C. 28 (for those claims in their first assessment year only), a notice of intent to hold reciting this condition must be recorded by the December 30th following the filing of this waiver.
5. The undersigned understand that mill and tunnel sites may also be listed on this waiver and be waived from payment of the maintenance fee, and that a notice of intent to hold for these sites is required to be filed with the BLM by the December 30th following the filing of this waiver.
6. The undersigned understand and acknowledge that pursuant to 43 U.S.C. 1212 and 18 U.S.C. 1001, the filing or recording of a false, fictitious, or fraudulent document with the BLM may result in a fine of up to \$250,000, a prison term not to exceed five years, or both.
7. The mining claims, mill or tunnel sites for which this waiver from payment of the maintenance fees is requested are:

CLAIM OR SITE NAME	BLM RECORDATION SERIAL NUMBER
1. <u>Itswine 1</u>	✓ <u>AMC #434569 (913)</u>
2.	
3.	
4.	
5.	
6.	
7.	
8.	
9.	
10.	

RECEIVED
BLM AZ STATE OFFICE
2018 AUG 14 P 2:00
PHOENIX, ARIZONA

The owner(s) (claimants) of the above mining claims and sites are:

SLC Kirk Baker
(Owner's Name - Please Print)
Box 233 Filer Id, 83328
(Owner's Mailing Address)

Kirk Baker
(Owner's Signature)
Filer Id. 83328
(City) (State) (Zip Code)

(Owner's Name - Please Print)

(Owner's Mailing Address)

(Owner's Signature)

(City) (State) (Zip Code)

(Owner's Name - Please Print)

(Owner's Mailing Address)

(Owner's Signature)

(City) (State) (Zip Code)

(Owner's Name - Please Print)

(Owner's Mailing Address)

(Owner's Signature)

(City) (State) (Zip Code)

AC483
ENTERED INTO COMPUTER
pb
AC247 Exp Form
AC247 Removed on
10/17/18 pb

nm/pb

ARIZ. 2018

FEE# 2018036500

OFFICIAL RECORDS OF MOHAVE COUNTY KRISTI BLAIR, COUNTY RECORDER



07/23/2018 03:38 PM Fee: \$15.00

PAGE: 1 of 1 AMC434569

AFFIDAVIT OF ANNUAL ASSESSMENT WORK (Short Form)

TO ALL WHOM IT MAY CONCERN:

The undersigned, Kirk Baker certifies that at least ONE HUNDRED AND 00/100 DOLLARS (\$100.00) per claim was expended for development, labor and improvements, or equivalent value added, as the annual assessment work for the assessment year ending September 1, 2018 for the following unpatented mining claim(s) generally located in the following sections(s):

RECEIVED BLM AUG 14 2018 PHOENIX, ARIZONA RECORDER'S STAMP Meridian G-SR B+m

Table with 5 columns: Name of Claim(s), Section, Township, Range, Meridian. Row 1: It's mine 1, 3+4, 26N, 21W, G-SR B+m

BLM Serial No(s): A.M.C. # 434569 County Dec # 2015043503

Name and mailing address of owner or claimant: Kirk Baker, Box 233, File # 83328

Return to:

The work consisted of Mine + Mill approx 100 lbs. of ore, inspect claim posts.

The work described above was performed at the following locations: East of Center of claim

Said work was performed between Sept 10, 2017, and July 17, 2018. A total of more than

ONE Hundred DOLLARS (\$100.00) was expended in performing the work, or equivalent value added. The work was performed by: Kirk Baker, Robert Gontarek, Paul Bailey

All of the aforesaid unpatented mining claims are contiguous and work on, or for the benefit of, any one claim or group of claims tends to develop all the claims. The work was performed for the purpose of developing the mineral potential of the claims and to maintain and hold such claims.

Dated this 17 day of July, 2018.

By: [Signature] Kirk Baker, Owner, Claimant, Agent, or Lessee Name (printed)

Notary Public box for Samuel H Callen, State of Idaho, dated July 17, 2018, signed June 10, 2022

ENTERED AUG 21 2018 BY: [Signature]

Rec 4236 010 EG

CERTIFIED MAIL

Baker
Box
File
DEPT
ULM AZ STATE OFFICE
2018 AUG 14 P 2:00
PHOENIX ARIZONA



7016 0600 0000 8393 4265

10



1000



85004

U.S. POSTAGE
PAID
FILER ID
83328
AUG 10 18
AMOUNT

\$6.70

R2305E125432-06

RETURN RECEIPT
REQUESTED

RETURN RECEIPT
REQUESTED

B.L.M Az. state office
ONE N Central Ave, suite 800
PHOENIX, AZ. 85004-4427

8500484427



United States Department of the Interior
Bureau of Land Management
 DIV OF LANDS, MINRLS & ENERGY
 ONE N CENTRAL AVE
 PHOENIX, AZ 85004 -4427
 Phone: 602-417-9200

Receipt

No: 4236010

Transaction #: 4351379	
Date of Transaction: 08/15/2018	
CUSTOMER:	
	KIRK BAKER PO BOX 233 FILER, ID 83328-0233 US

LINE #	QTY	DESCRIPTION	REMARKS	UNIT PRICE	TOTAL
1	1.00	LOCATABLE MINERALS / MINING CLAIMS- NOT NEW-UNADJUD, ONE AUTH NO. ONLY / MINING CLAIM MONEY RECEIVED CASES: AMC434569/\$10.00	2018 POL & 2019 WAIV (1)	- n/a -	10.00
TOTAL:					\$10.00

PAYMENT INFORMATION			
1	AMOUNT:	10.00	POSTMARKED: N/A
	TYPE:	CHECK	RECEIVED: 08/15/2018
	CHECK NO:	24265913231	
	NAME:	BAKER, KIRK PO BOX 233 FILER ID 83328-0233 US	

REMARKS

This receipt was generated by the automated BLM Collections and Billing System and is a paper representation of a portion of the official electronic record contained therein.

UNITED STATES
DEPARTMENT OF THE INTERIOR
BUREAU OF LAND MANAGEMENT

MAINTENANCE FEE WAIVER CERTIFICATION

FORM APPROVED
OMB NO. 1004-0114
Expires: October 31, 2016

547
JMK

AMC 434569

SEE INSTRUCTIONS ON PAGE 2

1. This small miner waiver is filed for the assessment year beginning on September 1, 2017 and ending on September 1, 2018.
2. The undersigned and all related parties owned ten or fewer mining claims, mill, or tunnel sites located and maintained on Federal lands in the United States of America on September 1, 2017.
3. The undersigned have performed the assessment work required by law for each mining claim listed prior to filing this waiver and understand that by filing this form, the undersigned must file an affidavit of assessment work with the Bureau of Land Management (BLM) by the December 30th following the filing of this waiver.
4. The undersigned understand that if the assessment work obligation has not yet come due under 30 U.S.C. 28 (for those claims in their first assessment year only), a notice of intent to hold reciting this condition must be recorded by the December 30th following the filing of this waiver.
5. The undersigned understand that mill and tunnel sites may also be listed on this waiver and be waived from payment of the maintenance fee, and that a notice of intent to hold for these sites is required to be filed with the BLM by the December 30th following the filing of this waiver.
6. The undersigned understand and acknowledge that pursuant to 43 U.S.C. 1212 and 18 U.S.C. 1001, the filing or recording of a false, fictitious, or fraudulent document with the BLM may result in a fine of up to \$250,000, a prison term not to exceed five years, or both.
7. The mining claims, mill or tunnel sites for which this waiver from payment of the maintenance fees is requested are:

CLAIM OR SITE NAME	BLM RECORDATION SERIAL NUMBER
1. <u>Its mine 1</u> ✓	<u>AMC #434569</u>
2.	
3.	
4.	
5.	
6.	
7.	
8.	
9.	
10.	

The owner(s) (claimants) of the above mining claims and sites are:

MW CHECK
S-ET

Kirk Baker ✓
(Owner's Name - Please Print)

Kirk Baker
(Owner's Signature)

Box 233 Filer Id. 83328
(Owner's Mailing Address)

Filer Id. 83328
(City) (State) (Zip Code)

(Owner's Name - Please Print)

(Owner's Signature)

(Owner's Mailing Address)

(City)

(State) (Zip Code)

(Owner's Name - Please Print)

(Owner's Signature)

(Owner's Mailing Address)

(City)

(State) (Zip Code)

(Owner's Name - Please Print)

(Owner's Signature)

(Owner's Mailing Address)

(City)

(State) (Zip Code)

ENTERED
AC 483
SEP 18 2017
BY: PB

RECEIVED
BLM AZ STATE OFFICE
PHOENIX, ARIZONA
AUG 25 10 30 AM '17

UNITED STATES DEPARTMENT OF THE INTERIOR
BUREAU OF LAND MANAGEMENT

MC NATIONWIDE CLAIMANT LISTING
September 18, 2017

Cust	AZ	ID	NV	National
	CLAIMANT	CLAIMANT	CLAIMANT	Total
BAKER KIRK PO BOX 233 FILER, ID 83328-0233	1	2	2	5

434569

AFFIDAVIT OF ANNUAL ASSESSMENT WORK
(Short Form)

TO ALL WHOM IT MAY CONCERN:

The undersigned, Kirk Baker, certifies that at least ONE HUNDRED AND 00/100 DOLLARS (\$100.00) per claim was expended for development, labor and improvements, or equivalent value added, as the annual assessment work for the assessment year ending September 1, 2017 for the following unpatented mining claim(s) generally located in the following sections(s):

FEE# 2017034847

OFFICIAL RECORDS
OF MOHAVE COUNTY
KRISTI BLAIR,
COUNTY RECORDER



07/21/2017 04:28 PM Fee: \$15.00

PAGE: 1 of 2

RECORDER'S STAMP

Name of Claim(s)	Section	Township	Range	Meridian
<u>Itsmine 1</u>	<u>3+4</u>	<u>26N</u>	<u>21W</u>	<u>G+SR, B+M</u>

BLM Serial No(s):
AMC # 434569
County Doc # 2015048503

Name and mailing address of owner or claimant:
Kirk Baker
Box 233
Filer Id, 83328

The work consisted of mine + mill approx. 1/2 ton of ore, maintain claim post.

The work described above was performed at the following locations: East end of claim

Said work was performed between Sept 1, 2016 and May 28, 2017. A total of more than one hundred \$ and 00/100

DOLLARS (\$ 100) was expended in performing the work, or equivalent value added. The work was performed by: Kirk Baker
Paul Bailey

All of the aforesaid unpatented mining claims are contiguous and work on, or for the benefit of, any one claim or group of claims tends to develop all the claims. The work was performed for the purpose of developing the mineral potential of the claims and to maintain and hold such claims.

Dated this 13 day of June, 2017.

By Kirk Baker
Owner, Claimant, Agent, or Lessee Signature

Kirk Baker
Owner, Claimant, Agent, or Lessee Name (printed)

3963384

STATE OF IDAHO
COUNTY OF TWIN FALLS

Subscribed and sworn to by
KIRK BAKER

before me this
13 day of JUNE, 2017

SAMUEL H CALLEN
Notary Public
State of Idaho
JUNE 10, 2017

Samuel H. Callen
NOTARY PUBLIC

RECEIVED
BLM AZ STATE OFFICE
2017 JUN 25 3:05
PHOENIX, ARIZONA

AT 9/6/17

Baker
Box 233
Filer Id, 83328

PLACE STICKER AT TOP OF ENVELOPE TO THE RIGHT
OF THE RETURN ADDRESS, FOLD AT DOTTED LINE

CERTIFIED MAIL[®]



7016 0340 0000 1505 8671



UNITED STATES
POSTAL SERVICE [®]

1000



85004

U.S. POSTAGE
PAID
FILER, ID
83328
AUG 22, 17
AMOUNT

\$6.59

R2305E125417-03

RECEIVED
BLM AZ STATE OFFICE

AUG 25 P 3 05

PHOENIX, ARIZONA

B.L.M AZ state office
One N Central Ave.
Phoenix Az, 85004

United States Department of the Interior
Bureau of Land Management
 DIV OF LANDS, MINRLS & ENERGY
 ONE N CENTRAL AVE
 PHOENIX, AZ 85004 -4427
 Phone: 602-417-9200

Receipt

No: 3962384

Transaction #: 4072224	
Date of Transaction: 08/28/2017	
CUSTOMER:	
KIRK BAKER PO BOX 233 FILER, ID 83328-0233 US	

LINE #	QTY	DESCRIPTION	REMARKS	UNIT PRICE	TOTAL
1	1.00	LOCATABLE MINERALS / MINING CLAIMS- NOT NEW-UNADJUD, ONE AUTH NO. ONLY / MINING CLAIM MONEY RECEIVED CASES: AMC434569/\$10.00	POL 2017/1 WAV	- n/a -	10.00
TOTAL:					\$10.00

PAYMENT INFORMATION			
1	AMOUNT:	10.00	POSTMARKED: N/A
	TYPE:	CHECK	RECEIVED: 08/25/2017
	CHECK NO:	23371770385	
	NAME:	BAKER, KIRK PO BOX 233 FILER ID 83328-0233 US	

REMARKS

This receipt was generated by the automated BLM Collections and Billing System and is a paper representation of a portion of the official electronic record contained therein.

UNITED STATES
DEPARTMENT OF THE INTERIOR
BUREAU OF LAND MANAGEMENT

363

MAINTENANCE FEE WAIVER CERTIFICATION

[Handwritten initials]

FORM APPROVED
OMB NO. 1004-0114
Expires: October 31, 2016

434569

SEE INSTRUCTIONS ON PAGE 2

- This small miner waiver is filed for the assessment year beginning on September 1, 2016 and ending on September 1, 2017.
- The undersigned and all related parties owned ten or fewer mining claims, mill, or tunnel sites located and maintained on Federal lands in the United States of America on September 1, 2016.
- The undersigned have performed the assessment work required by law for each mining claim listed prior to filing this waiver and understand that by filing this form, the undersigned must file an affidavit of assessment work with the Bureau of Land Management (BLM) by the December 30th following the filing of this waiver.
- The undersigned understand that if the assessment work obligation has not yet come due under 30 U.S.C. 28 (for those claims in their first assessment year only), a notice of intent to hold reciting this condition must be recorded by the December 30th following the filing of this waiver.
- The undersigned understand that mill and tunnel sites may also be listed on this waiver and be waived from payment of the maintenance fee, and that a notice of intent to hold for these sites is required to be filed with the BLM by the December 30th following the filing of this waiver.
- The undersigned understand and acknowledge that pursuant to 43 U.S.C. 1212 and 18 U.S.C. 1001, the filing or recording of a false, fictitious, or fraudulent document with the BLM may result in a fine of up to \$250,000, a prison term not to exceed five years, or both.
- The mining claims, mill or tunnel sites for which this waiver from payment of the maintenance fees is requested are:

CLAIM OR SITE NAME	BLM RECORDATION SERIAL NUMBER
1. <u>Itsmine 1</u>	<u>AmC # 434569</u> ✓
2.	
3.	
4.	
5.	
6.	
7.	
8.	
9.	
10.	

RECEIVED
BLM AZ STATE OFFICE
2016 AUG 22 P 1:20
PHOENIX, ARIZONA

The owner(s) (claimants) of the above mining claims and sites are:

Kirk Baker

(Owner's Name - Please Print)

Box 233 Filer Id. 83328

(Owner's Mailing Address)

[Handwritten Signature]

(Owner's Signature)

Filer

(City)

AZ

(State)

83328

(Zip Code)

(Owner's Name - Please Print)

(Owner's Mailing Address)

(Owner's Signature)

(City)

(State)

(Zip Code)

(Owner's Name - Please Print)

(Owner's Mailing Address)

(Owner's Signature)

(City)

(State)

(Zip Code)

(Owner's Name - Please Print)

(Owner's Mailing Address)

(Owner's Signature)

(City)

(State)

(Zip Code)

INTEREST
SEP 7 2016

BY: RE

NL
9-7
RE

When Recorded
mailto: Kirk Baker
Box 233
Filer Id. 83328

FEE# 2016032927

OFFICIAL RECORDS
OF MOHAVE COUNTY
ROBERT BALLARD,
COUNTY RECORDER



07/25/2016 04:32 PM Fee: \$15.00

PAGE: 1 of 1

434569

Arizona
AFFIDAVIT OF ANNUAL ASSESSMENT WORK
(Short Form)

TO ALL WHOM IT MAY CONCERN:

The undersigned, Kirk Baker
certifies that at least ONE HUNDRED AND 00/100 DOLLARS
(\$100.00) per claim was expended for development, labor and
improvements, or equivalent value added, as the annual
assessment work for the assessment year ending
September 1, 2016 for the following unpatented mining
claim(s) generally located in the following sections(s):

RECEIVED
BLM AZ STATE OFFICE
2016 AUG 22 P 1:59
PHOENIX, ARIZONA

RECORDER STAMP

Name of Claim(s)	Section	Township	Range	Meridian
<u>Itsmine I</u>	<u>34</u>	<u>26N</u>	<u>21W</u>	<u>G+SR B+M</u>

BLM Serial No(s):
AMC #434569
County Dec. #2015048503

Name and mailing address of owner or claimant:
Kirk Baker
Box 233
Filer Id. 83328

After recording
Return to: ↙

The work consisted of Remove 2 mill 1/2 tons of ore

The work described above was performed at the following locations: East End of claim,
repair claim Post

Said work was performed between Oct 1, 2015, and July 10, 2016 A total of more than
one hundred \$ and 00/100

DOLLARS (\$ 100) was expended in
performing the work, or equivalent value added.

The work was performed by: Kirk Baker
Paul Bailey

All of the aforesaid unpatented mining claims are
contiguous and work on, or for the benefit of, any
one claim or group of claims tends to develop all the
claims. The work was performed for the purpose of
developing the mineral potential of the claims and to
maintain and hold such claims.

Dated this 15 day of July, 2016.

By Kirk Baker
Owner, Claimant, Agent, or Lessee Signature

Kirk Baker
Owner, Claimant, Agent, or Lessee Name (printed)

STATE OF Idaho
COUNTY OF Twin Falls

Subscribed and sworn to by

before me this
15 day of July, 2016

SAMUEL H CALLEN
Notary Public
State of Idaho

Samuel H. Callen 06/10/2022
NOTARY PUBLIC

RECEIPT # 3638 175

CERTIFIED MAIL®

Baker

Box 233


File #

RECEIVED
BLM AZ STATE OFFICE

2016 AUG 22 P 6:39

PHOENIX, ARIZONA

83328



7015 0640 0004 8877 4670



1000



85004



U.S. POSTAGE
PAID
FILER ID
83328
AUG 16, 16
AMOUNT

\$6.47

R2305E125432-06

**RETURN RECEIPT
REQUESTED**

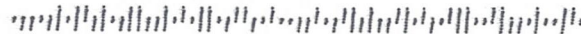
B.L.M. Az. State office

ONE North Central Av. Suite 800

PHOENIX AZ, 85004-4427

**RETURN RECEIPT
REQUESTED**

85004\$4427 0041



UNITED STATES
DEPARTMENT OF THE INTERIOR
BUREAU OF LAND MANAGEMENT

363

ADD

MAINTENANCE FEE WAIVER CERTIFICATION

FORM APPROVED
OMB NO. 1004-0114
Expires: October 31, 2016

434569

SEE INSTRUCTIONS ON PAGE 2

- This small miner waiver is filed for the assessment year beginning on September 1, 2016 and ending on September 1, 2017.
- The undersigned and all related parties owned ten or fewer mining claims, mill, or tunnel sites located and maintained on Federal lands in the United States of America on September 1, 2016.
- The undersigned have performed the assessment work required by law for each mining claim listed prior to filing this waiver and understand that by filing this form, the undersigned must file an affidavit of assessment work with the Bureau of Land Management (BLM) by the December 30th following the filing of this waiver.
- The undersigned understand that if the assessment work obligation has not yet come due under 30 U.S.C. 28 (for those claims in their first assessment year only), a notice of intent to hold reciting this condition must be recorded by the December 30th following the filing of this waiver.
- The undersigned understand that mill and tunnel sites may also be listed on this waiver and be waived from payment of the maintenance fee, and that a notice of intent to hold for these sites is required to be filed with the BLM by the December 30th following the filing of this waiver.
- The undersigned understand and acknowledge that pursuant to 43 U.S.C. 1212 and 18 U.S.C. 1001, the filing or recording of a false, fictitious, or fraudulent document with the BLM may result in a fine of up to \$250,000, a prison term not to exceed five years, or both.
- The mining claims, mill or tunnel sites for which this waiver from payment of the maintenance fees is requested are:

CLAIM OR SITE NAME	BLM RECORDATION SERIAL NUMBER
1. <u>Itsmine 1</u>	<u>Amc #434569</u> ✓
2.	
3.	
4.	
5.	
6.	
7.	
8.	
9.	
10.	

RECEIVED
BLM AZ STATE OFFICE
2016 AUG 22 P 1:10
PHOENIX, ARIZONA

The owner(s) (claimants) of the above mining claims and sites are:

Kirk Baker

(Owner's Name - Please Print)

Box 233 Filer Id. 83328

(Owner's Mailing Address)

Kirk Baker

(Owner's Signature)

Filer

(City)

AZ

(State)

83328

(Zip Code)

(Owner's Name - Please Print)

(Owner's Signature)

(Owner's Mailing Address)

(City)

(State)

(Zip Code)

(Owner's Name - Please Print)

(Owner's Signature)

(Owner's Mailing Address)

(City)

(State)

(Zip Code)

(Owner's Name - Please Print)

(Owner's Signature)

(Owner's Mailing Address)

(City)

(State)

(Zip Code)

INTEREST
SEP 7 2016
BY: RE

NL
9-7
RE

When Recorded
mailto: Kirk Baker
Box 233
Filer ID. 83328

FEE# 2016032927

OFFICIAL RECORDS
OF MOHAVE COUNTY
ROBERT BALLARD,
COUNTY RECORDER



07/25/2016 04:32 PM Fee: \$15.00

PAGE: 1 of 1

434569

Arizona
AFFIDAVIT OF ANNUAL ASSESSMENT WORK
(Short Form)

TO ALL WHOM IT MAY CONCERN:

The undersigned, Kirk Baker,
certifies that at least ONE HUNDRED AND 00/100 DOLLARS
(\$100.00) per claim was expended for development, labor and
improvements, or equivalent value added, as the annual
assessment work for the assessment year ending
September 1, 2016 for the following unpatented mining
claim(s) generally located in the following sections(s):

RECEIVED
BLM AZ STATE OFFICE
2016 AUG 22 P 1:39
PHOENIX, ARIZONA

RECORDER'S STAMP

Name of Claim(s)	Section	Township	Range	Meridian
<u>Itsmine 1</u>	<u>3,4</u>	<u>26N</u>	<u>21W</u>	<u>G+SR B+M</u>

BLM Serial No(s):
AMC #434569
County Dec. #2015048503

Name and mailing address of owner or claimant: Kirk Baker
Box 233
Filer ID. 83328
After recording return to;

The work consisted of Remove & mill 1 1/2 tons of ore

The work described above was performed at the following locations: East End of claim, repair claim Post

Said work was performed between Oct 1, 2015, and July 10, 2016 A total of more than

one hundred \$ and 00/100 DOLLARS (\$ 100) was expended in performing the work, or equivalent value added.

The work was performed by: Kirk Baker
Paul Bailey

All of the aforesaid unpatented mining claims are contiguous and work on, or for the benefit of, any one claim or group of claims tends to develop all the claims. The work was performed for the purpose of developing the mineral potential of the claims and to maintain and hold such claims.

Dated this 15 day of July, 2016.

By Kirk Baker
Owner, Claimant, Agent, or Lessee Signature

Kirk Baker
Owner, Claimant, Agent, or Lessee Name (printed)

STATE OF Idaho
COUNTY OF Twin Falls

Subscribed and sworn to by

before me this
15 day of July, 2016

SAMUEL H CALLEN
Notary Public
State of Idaho

Samuel H. Callen 06/10/2022
NOTARY PUBLIC

RECEIPT # 3688175


Barber
Box 233
File # 8328

RECEIVED
BLM AZ STATE OFFICE

2016 AUG 22 P 6:39

PHOENIX, ARIZONA


CERTIFIED MAIL®



7015 0640 0004 8877 4670



1000



85004



U.S. POSTAGE
PAID
FILER ID
83328
AUG 16, 16
AMOUNT

\$6.47

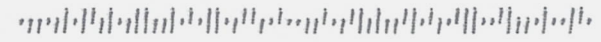
R2305E125432-06

RETURN RECEIPT
REQUESTED

B.L.M. Az. State office
ONE North Central Av, Suite 800
PHOENIX AZ, 85004-4427

RETURN RECEIPT
REQUESTED

85004\$4427 0041



United States Department of the Interior
Bureau of Land Management
 DIV OF LANDS, MINRLS & ENERGY
 ONE N CENTRAL AVE
 PHOENIX, AZ 85004 -4427
 Phone: 602-417-9200

Receipt

No: 3638175

Transaction #: 3742075	
Date of Transaction: 08/23/2016	
CUSTOMER:	
KIRK BAKER PO BOX 233 FILER, ID 83328-0233 US	

LINE #	QTY	DESCRIPTION	REMARKS	UNIT PRICE	TOTAL
1	1.00	LOCATABLE MINERALS / MINING CLAIMS-NOT NEW-UNADJUD, ONE AUTH NO. ONLY / MINING CLAIM MONEY RECEIVED CASES: AMC434569/\$10.00	WAIVER 2017 - 1 / POL 2016 - 1	- n/a -	10.00
TOTAL:					\$10.00

PAYMENT INFORMATION			
1	AMOUNT:	10.00	POSTMARKED: 08/16/2016
	TYPE:	CHECK	RECEIVED: 08/22/2016
	CHECK NO:	23371767393	
	NAME:	BAKER, KIRK PO BOX 233 FILER ID 83328-0233 US	

REMARKS

This receipt was generated by the automated BLM Collections and Billing System and is a paper representation of a portion of the official electronic record contained therein.

ENTERED
 AUG 24 2016
 BY: *[Signature]*

NOTICE!!

These documents have been scanned!

Do not place un-scanned documents beneath this notice!

Do not remove this notice from this file!

GPO Jacket No. 560-102
Print Order 61540
Rise Business Services, LLC
Job=AZ15 5/6/2019



Box Number= AZ15022



Claim Begin-End: AMC434569-AMC434569

5 Miscellaneous



AZ15022-13

AMC434518-AMC435476

United States Department of the Interior
Bureau of Land Management
 LANDS/RECREATION & PLANNING
 ONE N CENTRAL AVE
 PHOENIX, AZ 85004 -2203
 Phone: 602-417-9200

Receipt

No: 3511931

Transaction #: 3613377	
Date of Transaction: 03/09/2016	
CUSTOMER:	
	KIRK BAKER PO BOX 233 FILER, ID 83328-0233 US

LINE #	QTY	DESCRIPTION	REMARKS	UNIT PRICE	TOTAL
1	1.00	LOCATABLE MINERALS / MINING CLAIMS- NOT NEW-UNADJUD, ONE AUTH NO. ONLY / MINING CLAIM MONEY RECEIVED CASES: AMC434569/\$10.00	AMENDMENT - 1	- n/a -	10.00
TOTAL:					\$10.00

PAYMENT INFORMATION			
1	AMOUNT:	10.00	POSTMARKED: 03/03/2016
	TYPE:	CHECK	RECEIVED: 03/08/2016
	CHECK NO:	22974074313	
	NAME:	BAKER, KIRK PO BOX 233 FILER ID 83328-0233 US	

REMARKS

This receipt was generated by the automated BLM Collections and Billing System and is a paper representation of a portion of the official electronic record contained therein.

NOT PROCESSED
398 ENTERED 4/24/2016. JAM

When Recorded Mail To:

NAME: Kirk Baker

Address: Box 233

City, State, Zip: Filer Id. 83328

FEE# 2016007009

OFFICIAL RECORDS
OF MOHAVE COUNTY
CAROL MEIER,
COUNTY RECORDER



02/19/2016 04:17 PM Fee: \$10.00

PAGE: 1 of 2

Amended

CERTIFICATE OF LOCATION LODE MINING CLAIM

TO ALL WHOM IT MAY CONCERN:

The undersigned hereby certifies that he has caused to be located the Itsmine 1 Lode Mining Claim in the following quarter section(s):

1/4	Section	Township	Range	Meridian
<u>NE</u>	<u>4</u>	<u>26N</u>	<u>21W</u>	<u>G+SR B+M</u>
<u>NW</u>	<u>3</u>	<u>26N</u>	<u>21W</u>	<u>G+SR B+M</u>

in Mohave County, AZ, on the 1 day of Oct, 2015.

Name and mailing address of locator is: Kirk Baker
Box 233
Filer Id. 83328

The Claim is approximately 1200 feet long and 600 feet wide, such that 450 feet are claimed in a N direction and 750 feet in a S direction from the point of discovery (monument of location), at which the Notice of Location was posted, together with 300 feet on each side of the monument of location and center line of the Claim. The general course of the lode or vein is from the N to the S direction.

The number, location and markings on each corner monument are as follows:

No.	Location	Markings	Description
No. 1:	<u>NW CORNER</u>	<u>NW Corner #1 Itsmine 1</u>	<u>2"x3"x4" wooden posts</u>
No. 2:	<u>SW</u>	<u>SW " #2</u>	<u>" "</u>
No. 3:	<u>SE</u>	<u>SE " #3</u>	<u>" "</u>
No. 4:	<u>NE</u>	<u>NE " #4</u>	<u>" "</u>

As erected on the ground, each corner monument is marked as described above by metal tags - white paint (e.g. metal tags, paint on posts). A.M.C. #434569

The work of location consisted of making a claim map

Dated this 1 day of Oct, 2015.

SIGNATURE OF LOCATOR:
By Kirk Baker
Owner, Claimant, or Agent Signature
Kirk Baker
Owner, Claimant, or Agent Name (printed)

RECEIVED
PLM AGENCY OFFICE
2016 MAR - 8 P 3:04
PHOENIX, ARIZONA

RECORDER'S STAMP

NOT ACCEPTED.
AMENDMENT WOULD TAKE IN NEW
GROUND. MR. BAKER CALLED
4/20/2016. SAID LEAVING CLAIM
AS ORIGINALLY STAKED. NOT TO
PROCESS AMENDMENT. AM

This form is to be completed in ~~black~~ ink.

Amended

Map of the ITSMINE 1 Lode Mining
Claim Group, in Section 3+4, Township 26N Range 21W,
in the Weaver Mining District,

Mohave County, Arizona

Located on the 1 day of Oct, 20 15 by

Locator name and address (please print):

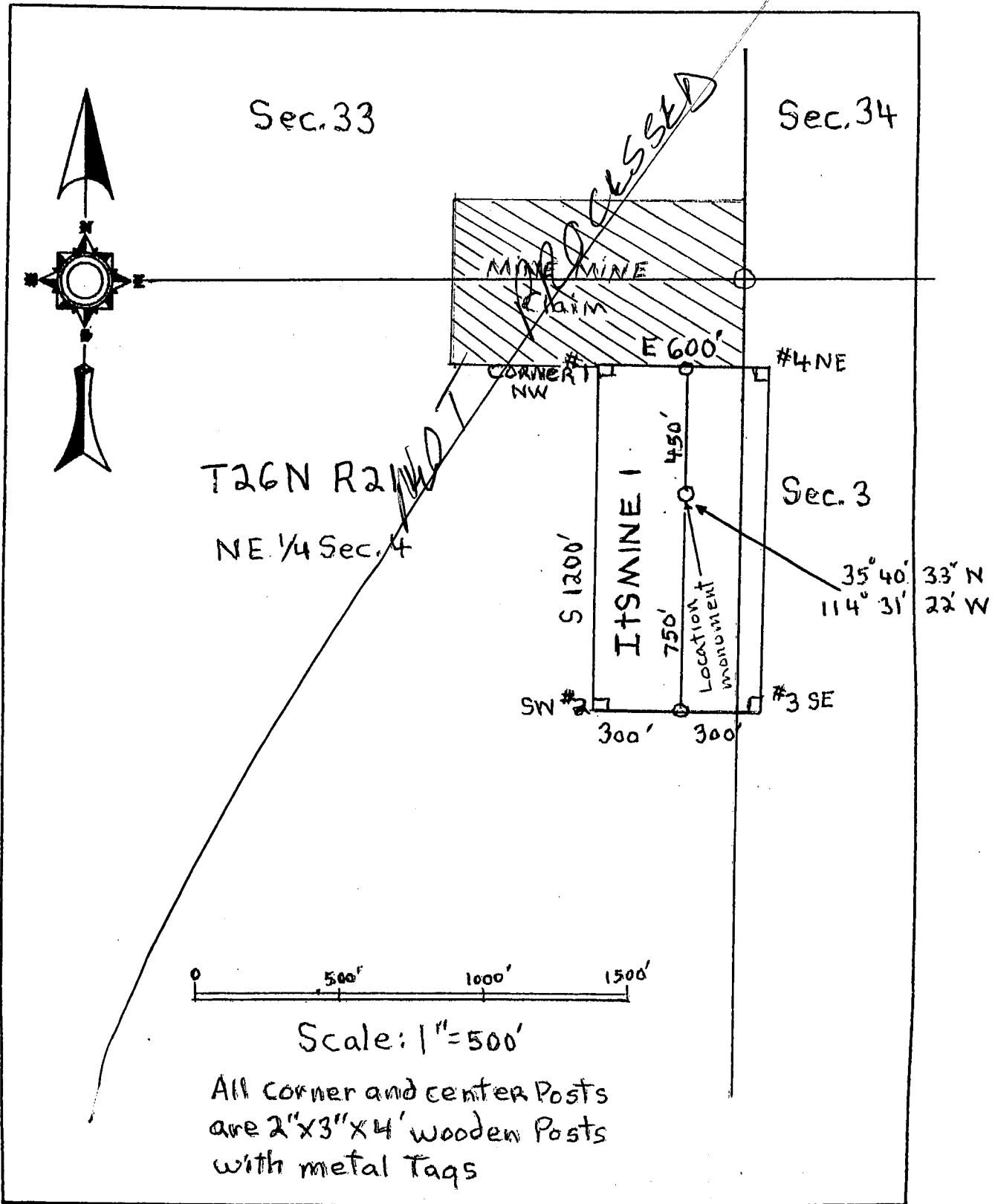
Kirk Baker

Box 233

Filer Id. 83328

RECORDED & INDEXED
2016 MAR - 8 P 3:04
PHOENIX ARIZONA
RECORDERS STAMP

Describe here the position of the Claim Location Monument, if one is used. AMC # 434569



When Recorded Mail To:

NAME: Kirk Baker

Address: Box 233

City, State, Zip: Filer Id, 83328

FEE# 2016007009

OFFICIAL RECORDS
OF MOHAVE COUNTY
CAROL MEIER,
COUNTY RECORDER



02/19/2016 04:17 PM Fee: \$10.00

PAGE: 1 of 2

Amended

CERTIFICATE OF LOCATION LODE MINING CLAIM

TO ALL WHOM IT MAY CONCERN:

The undersigned hereby certifies that he has caused to be located the Itsmine 1 Lode Mining Claim in the following quarter sections(s):

1/4	Section	Township	Range	Meridian
<u>NE</u>	<u>4</u>	<u>26N</u>	<u>21W</u>	<u>G+SR B+M</u>
<u>NW</u>	<u>3</u>	<u>26N</u>	<u>21W</u>	<u>G+SR B+M</u>

in Mohave County, AZ. on the 1 day of Oct, 2015.

Name and mailing address of locator is:

Kirk Baker
Box 233
Filer Id, 83328

RECORDED
BLM ASSESSMENT OFFICE
2016 MAR - 8 P 3:04
PHOENIX, ARIZONA

The Claim is approximately 1200 feet long and 600 feet wide, such that 450 feet are claimed in a N direction and 750 feet in a S direction from the point of discovery (monument of location), at which the Notice of Location was posted, together with 300 feet on each side of the monument of location and center line of the Claim. The general course of the lode or vein is from the NW to the S direction.

The number, location and markings on each corner monument are as follows:

No.	Location	Markings	Description
No. 1:	<u>NW Corner</u>	<u>NW Corner Itsmine 1</u>	<u>2"x3"x4" wooden posts</u>
No. 2:	<u>SW</u>	<u>SW " #2</u>	<u>" "</u>
No. 3:	<u>SE</u>	<u>SE " #3</u>	<u>" "</u>
No. 4:	<u>NE</u>	<u>NE " #4</u>	<u>" "</u>

As erected on the ground, each corner monument is marked as described above by metal tags - white paint (e.g. metal tags, paint on posts).

The work of location consisted of making a claim map

Dated this 1 day of Oct, 2015.

SIGNATURE OF LOCATOR:

By Kirk Baker
Owner, Claimant, or Agent Signature

Kirk Baker
Owner, Claimant, or Agent Name (printed)

A.M.C. #434569

NOT ACCEPTED.

AMENDMENT WOULD TAKE IN NEW GROUND. MR. BAKER CALLED 4/20/2016. SAID LEAVING CLAIM AS ORIGINALLY STAKED. NOT TO PROCESS AMENDMENT. AM

This form is to be completed in black ink.

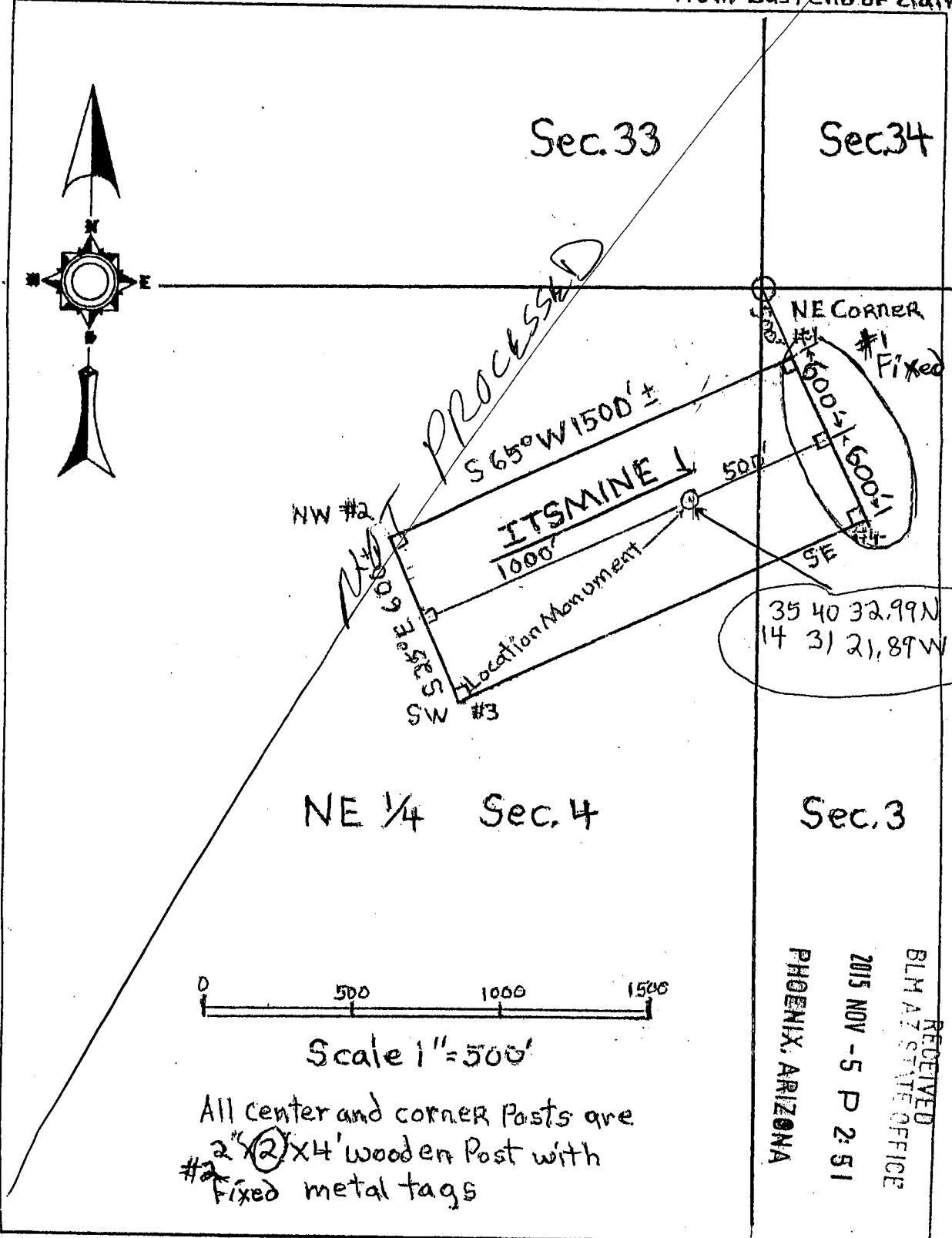
MAP FILING FORM

Map of the ITSMINE 1 Lode Mining
Claim Group, in Section 3+4, Township 26N Range 21W,
in the Weaver Mining District,
Mohave County, Arizona
Located on the 1 day of Oct, 2015 by
Locator name and address (please print):
Kirk Baker
Box 233
Filer Id. 83328

RECEIVED
BLM AZ STATE OFFICE
2016 MAR - 8 P 3:04
PHOENIX, ARIZONA

RECORDER'S STAMP

Describe here the position of the Claim Location Monument, if one is used. 500' from East end of claim



AMC434569

RECEIVED
BLM AZ STATE OFFICE
2015 NOV - 5 P 2:51
PHOENIX, ARIZONA

#3 Angle of claim Fixed
#4 Length of claim Fixed

WHEN RECORDED MAIL TO:
PAUL BAILEY
11163 W SANTA BELLA DRIVE
WHITE HILLS AZ 86445

FEE# 2015048503

OFFICIAL RECORDS
OF MOHAVE COUNTY
CAROL MEIER,
COUNTY RECORDER



11/02/2015 01:15 PM Fee: \$10.00

PAGE: 1 of 2

**CERTIFICATE OF LOCATION
LODE MINING CLAIM**

TO ALL WHOM IT MAY CONCERN:

The undersigned hereby certifies that he has caused to be located the ITS MINE 1 Lode Mining Claim in the following quarter sections(s):

1/4	Section	Township	Range	Meridian
NE	4	26N	21W	G+SRB+M
NW	3	26N	21W	G+SRB+M

in Mohave County, AZ, on the 1 day of Oct, 2015.

RECORDER'S STAMP

Name and mailing address of locator is:

KIRK BAKER
Box 233
File # 183328

The Claim is approximately 1500 feet long and 600 feet wide, such that 500' are claimed in a Easterly direction and 1000 feet in a Westerly direction from the point of discovery (monument of location), at which the Notice of Location was posted, together with 300 feet on each side of the monument of location and center line of the Claim. The general course of the lode or vein is from the East to the West direction.

The number, location and markings on each corner monument are as follows:

No.	Location	Markings	Description
No. 1:	<u>NW CORNER</u>	<u>NE CORNER ITS MINE 1</u>	<u>2"x2"x4' wooden Post</u>
No. 2:	<u>NW SW</u>	<u>NW CORNER ITS MINE 1</u>	" "
No. 3:	<u>SW SE</u>	<u>SW CORNER ITS MINE 1</u>	" "
No. 4:	<u>SE NE</u>	<u>SE CORNER ITS MINE 1</u>	" "

As erected on the ground, each corner monument is marked as described above by white post with metal tags (e.g. metal tags, paint on posts).

Dated this 1 day of Oct, 2015.

SIGNATURE OF LOCATOR:

By Kirk Baker
Owner, Claimant, or Agent Signature
KIRK BAKER
Owner, Claimant, or Agent Name (printed)

RECEIVED
BLM AZ STATE OFFICE
2015 NOV - 5 P 2: 51
PHOENIX, ARIZONA

RECEIVED
BLM AZ STATE OFFICE
2015 MAR - 8 P 3: 54
PHOENIX, ARIZONA

AMC 434569

This form is to be completed in black ink.

MAP FILING FORM

Map of the ITSMINE 1 Lode Mining
Claim Group, in Section 3+4, Township 26N Range 21W,
in the Weaver Mining District,

Mohave County, Arizona

Located on the 1 day of Oct, 2015 by

Locator name and address (please print):

Kirk Baker

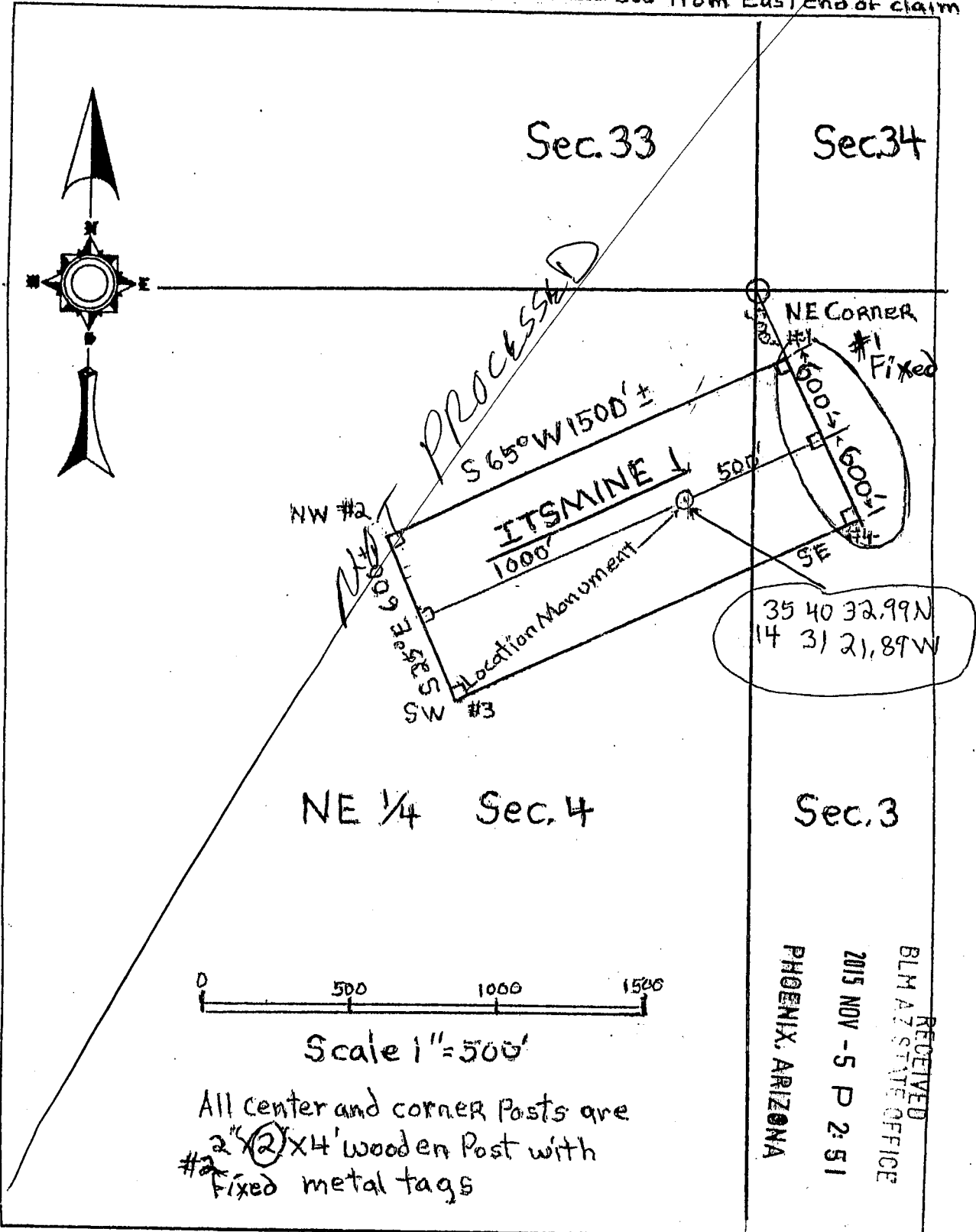
Box 233

Filer ID, 83328

RECEIVED
BLM AZ STATE OFFICE
2016 MAR - 8 P 3:04
PHOENIX, ARIZONA

RECORDER'S STAMP

Describe here the position of the Claim Location Monument, if one is used. 500' from East end of claim



AMC434569

RECEIVED
BLM AZ STATE OFFICE
2015 NOV - 5 P 2:51
PHOENIX, ARIZONA

All center and corner posts are
#2 2" x 4' wooden post with
fixed metal tags

#3 Angle of claim Fixed
#4 Length of claim Fixed

Baker ~~Box~~
Box 233
Filer Id.

83328

2016 MAR -8 P 3:04

2016 MAR -8 P 3:04

2016 MAR -8 P 3:04

**RETURN RECEIPT
REQUESTED**

PLACE STICKER AT TOP OF ENVELOPE
OF THE RETURN ADDRESS. FOLD AT DOTTED LINE

CERTIFIED MAIL®



7015 0640 0004 8877 2706



1000



85004



U.S. POSTAGE
PAID
FILER ID
83328
MAR 03, 16
AMOUNT

\$6.96

R2305E125432-06

B.L.M Az, state office
one North Central Av, Suite 800
Phoenix Az. 95004-4427

**RETURN
REQUESTED**

8500484427 0041



NOTICE!!

These documents have been scanned!

Do not place un-scanned documents beneath this notice!

Do not remove this notice from this file!

GPO Jacket No. 560-102
Print Order 61540
Rise Business Services, LLC
Job=AZ15 5/6/2019



Box Number= AZ15022



Claim Begin-End: AMC434569-AMC434569

6 Location Notices-Amendments and Supporting Documents



AZ15022-13

AMC434518-AMC435476

MINING CLAIM STATUS REPORT

Data Entered: 16 NOV 15

MTP Checked By: [Signature]
GEO Checked By: [Signature]

LEAD SERIAL NUMBER: AMC 434569 thru AMC

NUMBER OF CLAIMS & TYPE:

1 LODE
____ PLACER
____ ASSOCIATION PLACER
____ MILL SITE
____ TUNNEL SITE

CHARGES:

Location Fee @ \$37 = \$ 37.00
Processing Fee @ \$20 = \$ 20.00
Maintenance Fee @ \$155 = \$ 155.00
Add'l Maint Fee for Assoc Placer = \$ _____
SUBTOTAL \$ 212.00
Other Fees \$ _____
Other Fees \$ _____
TOTAL \$ 212.00

TOTAL ACREAGE: _____ Per Claim
(Placer Only)

NUMBER OF LOCATORS: _____

DOCUMENTS RECEIVED VIA: Over-the-Counter [] Mail [] TIMELY FILED: Yes [] No []

LEGAL DESCRIPTION: T 26N R 21W SEC 4
T _____ R _____ SEC _____
T _____ R _____ SEC _____
T _____ R _____ SEC _____
T _____ R _____ SEC _____

BLM [] FOREST SERVICE [] _____ SUBJ TO PL 359: Yes [] No []
WILDERNESS AREA [] _____

SPLIT ESTATE: N/A [] SX [] PX [] OTHER [] _____
SRHA [] Was proper Notice filed if located on SHRA Land? Yes [] No []

RECONVEYED MINERALS ON BLM LAND REQUIRE OPENING ORDER FROM 1944 TO 1993:

Open to Entry On _____ N/A []

COMMENTS/STATUS: VOID [] PARTIALLY VOID [] PVT MINERALS [] WITHDRAWN LANDS []
OTHER [] _____

[] Claimant acknowledges that portions of the following claim(s) site(s) may be void or voidable.

Printed Name of Claimant _____ Signature of Claimant _____

*****FINAL ADJUDICATION*****

DATE 3/3/2016 INITIALS [Signature]

AMC 434569

WHEN RECORDED MAIL TO:
PAUL BAILEY
11163 W SANTA BELLA DRIVE
WHITE HILLS AZ 86445

FEE# 2015048503

OFFICIAL RECORDS
OF MOHAVE COUNTY
CAROL MEIER,
COUNTY RECORDER



11/02/2015 01:15 PM Fee: \$10.00

PAGE: 1 of 2

**CERTIFICATE OF LOCATION
LODE MINING CLAIM**

TO ALL WHOM IT MAY CONCERN:

The undersigned hereby certifies that he has caused to be located the ITS MINE 1 Lode Mining Claim in the following quarter section(s):

1/4	Section	Township	Range	Meridian
NE	4	26N	21W	G+SRB+M
NW	3	26N	21W	G+SRB+M

in Mohave County, AZ, on the 1 day of Oct, 2015.

RECORDER'S STAMP

Name and mailing address of locator is:

KIRK BAKER
Box 233
File# ID. 83328

The Claim is approximately 1500 feet long and 600 feet wide, such that 500' feet are claimed in a Easterly direction and 1000 feet in a Westerly direction from the point of discovery (monument of location), at which the Notice of Location was posted, together with 300 feet on each side of the monument of location and center line of the Claim. The general course of the lode or vein is from the East to the West direction.

The number, location and markings on each corner monument are as follows:

No.	Location	Markings	Description
No. 1:	<u>NE CORNER</u>	<u>NE CORNER ITS MINE 1</u>	<u>2'x2'x4' wooden Post</u>
No. 2:	<u>NW "</u>	<u>NW CORNER ITS MINE 1</u>	<u>" " "</u>
No. 3:	<u>SW "</u>	<u>SW CORNER ITS MINE 1</u>	<u>" " "</u>
No. 4:	<u>SE "</u>	<u>SE CORNER ITS MINE 1</u>	<u>" " "</u>

As erected on the ground, each corner monument is marked as described above by white post with metal tags (e.g. metal tags, paint on posts).

Dated this 1 day of Oct, 2015.

SIGNATURE OF LOCATOR:

By Kirk Baker
Owner, Claimant, or Agent Signature
KIRK BAKER
Owner, Claimant, or Agent Name (printed)

RECEIVED
BLM AZ STATE OFFICE
2015 NOV - 5 P 2: 51
PHOENIX, ARIZONA

AMC434569

This form is to be completed in black ink.

MAP FILING FORM

Map of the ITSMINE 1 Lode Mining
Claim Group, in Section 3+4, Township 26N Range 21W,
in the Weaver Mining District,

Mohave County, Arizona

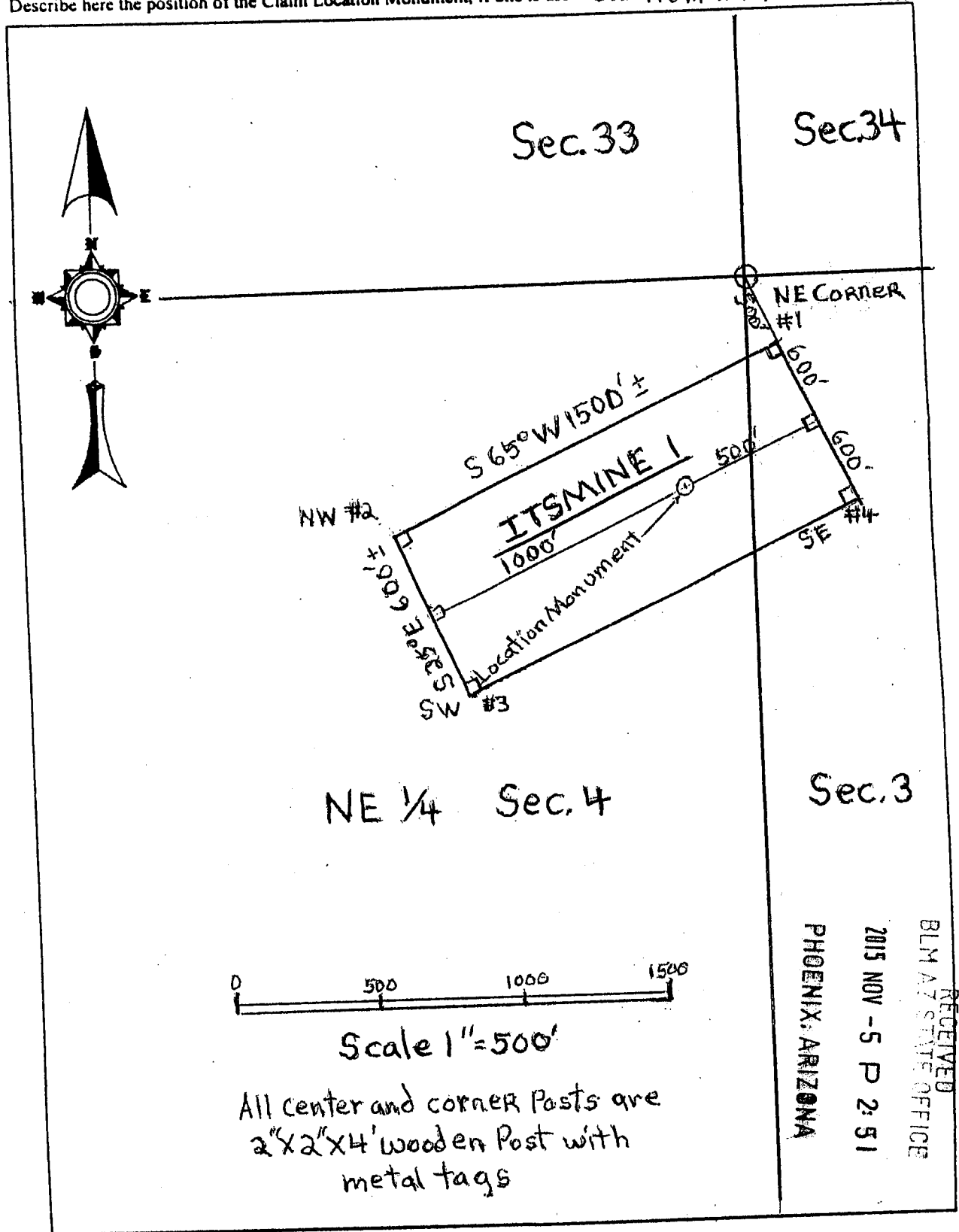
Located on the 1 day of Oct, 2015 by

Locator name and address (please print):

Kirk Baker
Box 233
Filer ID, 83328

RECORDER'S STAMP

Describe here the position of the Claim Location Monument, if one is used. 500' from East end of claim



AMC434569

Input Parameters for Geographic Report with Land

System Id = CR

Admin State = AZ

Geo State =

Casetype Begins With

Case Disp Txt = AUTHORIZED, CANCELLED, EXPIRED, PENDING, REJECTED, RELINQUISHED, WITHDRAWN

Mer Twp Rng =

Section =

Mtrs = 14 0260N 0210W 003, 14 0260N 0210W 004, 14 0260N 0210W 999

Commodity =

Commodity Txt =

Pending Org =

Pend Org Decode =

Total Rows Returned: 4

RUN TIME: 10:58 AM

UNITED STATES DEPARTMENT OF INTERIOR
BUREAU OF LAND MANAGEMENT
GEOGRAPHIC REPORT WITH LAND
Sorted by Serial Number

RUN DATE: 11/12/2015
Page 1 of 1

Serial Number: AZA 029738
Total Case Acres: 6.970

<u>Casetype</u>	<u>Case Disp</u>	14	0260N	0210W	<u>Sect</u>	<u>Sur Typ</u>	<u>Sur Num</u>	<u>Suff</u>	<u>Subdivision</u>	<u>Act Pend</u>
286007	AUTHORIZED				004	ALIQ LOTS MNR		1	SWNW; 4; N2N2SW;	

Serial Number: AZA 030892
Total Case Acres: 1.000

<u>Casetype</u>	<u>Case Disp</u>	14	0260N	0210W	<u>Sect</u>	<u>Sur Typ</u>	<u>Sur Num</u>	<u>Suff</u>	<u>Subdivision</u>	<u>Act Pend</u>
285003	PENDING				003	ALIQ			S2SE;	Y
					004	MNR			SWSWSW;	Y

Serial Number: AZA 030892A
Total Case Acres: 1.000

<u>Casetype</u>	<u>Case Disp</u>	14	0260N	0210W	<u>Sect</u>	<u>Sur Typ</u>	<u>Sur Num</u>	<u>Suff</u>	<u>Subdivision</u>	<u>Act Pend</u>
286203	PENDING				003	ALIQ			S2SE;	Y
					004	MNR			SWSWSW;	Y

Serial Number: AZAR 0035604
Total Case Acres: 917.280

<u>Casetype</u>	<u>Case Disp</u>	14	0260N	0210W	<u>Sect</u>	<u>Sur Typ</u>	<u>Sur Num</u>	<u>Suff</u>	<u>Subdivision</u>	<u>Act Pend</u>
285002	AUTHORIZED				003	ALIQ			SESE;	

Baker
Box 233

Filer ID 83328


RECEIVED
BLM AZ STATE OFFICE

2015 NOV -5 P 2:45

PHOENIX, ARIZONA

LAS VEGAS NV 890

02 NOV 2015 PM 5 L



B.L.M. arizona state office
ONE NORTH Central Ave, Suite 800
PHOENIX ARIZONA 85004

85004442700

